








**Preliminary LFTRC Alternative - Route 15 (B)**

**Legend**

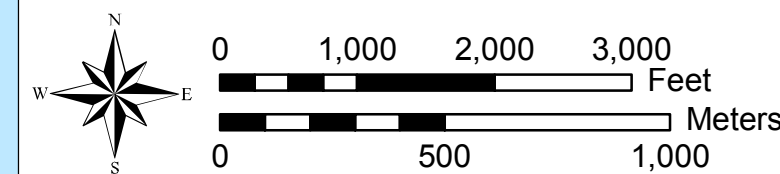
-  DoD Property Boundaries
-  Notional Land Acquisition
-  Highways
-  LFTRC - Potential SDZ Area
-  LFTRC - Potential Ranges
-  Cultural Landmarks
-  Pagat Trail

**Non-DoD Land Required - Route 15 Option B:**

GOVGUAM: 708 acres\*  
 PRIVATE: 565 acres\*  
 Other\*\*: 5 acres\*  
 TOTAL: 1278 acres\*

\* Please note, these figures are for estimating purposes only using best available data, at this time. All figures are subject to change and may vary due to numerous reasons including but not limited to topography, subdivisions, historical/cultural impacts, current uses and change in mission. While the information is deemed accurate, it is in no way legally binding nor shall it provide any rights to seek a legal claim against the Government.

\*\* Other land includes land of unknown ownership and non-DOD federal land.



10/26/2012



Andersen South

Pagat Point

Pagat Trail

Pagat Cave & Village

Marbo Cave

Navy Barrigada

Pacific Ocean

**NOTIONAL LAYOUT - FINAL DESIGN WILL BE REFINED THROUGH THE SEIS PROCESS**